

Anderson County, SC

FACT SHEET



Total Population

	2010	2017	2022
Anderson County	187,126	198,293	206,297
Upstate SC	1,362,073	1,460,785	1,533,257
South Carolina	4,625,364	5,037,131	5,348,199

Source: US Census Bureau, 2010 Census; Esri Business Analyst 2017 Estimates and 2022 Projections

Population by Age

	2010	2017	2022
Under 5	6.4%	6.0%	5.7%
5 to 9	6.6%	6.2%	6.0%
10 to 14	6.9%	6.3%	6.4%
15 to 19	6.7%	6.1%	6.2%
20 to 34	17.2%	17.9%	16.8%
35 to 44	13.3%	12.2%	12.0%
45 to 54	14.8%	13.6%	12.8%
55 to 64	12.9%	13.9%	14.0%
65+	15.1%	18.0%	20.1%
Median Age	40.7	41.3	42.4

Source: US Census Bureau, 2010 Census; Esri Business Analyst 2017 Estimates and 2022 Projections

Population by Sex

	2010	2017	2022
Male	90,255	95,915	100,035
Female	96,871	102,378	106,262

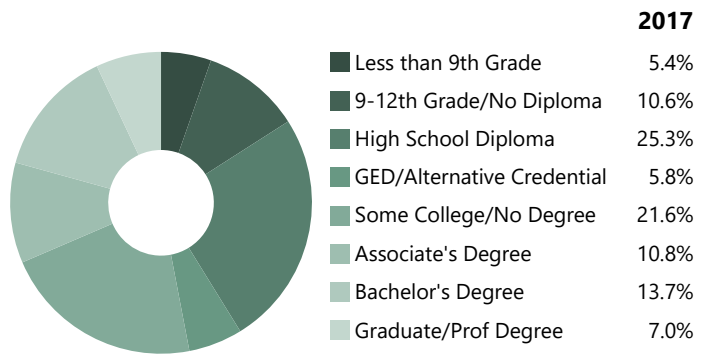
Source: US Census Bureau, 2010 Census; Esri Business Analyst 2017 Estimates and 2022 Projections

Households & Families

	2010	2017	2022
Total Households	73,829	77,589	80,463
Average HH Size	2.50	2.52	2.53
Total Families	51,922	53,914	55,617
Owner-Occupied	53,015	55,314	57,366
Renter-Occupied	20,814	22,275	23,097

Source: US Census Bureau, 2010 Census; Esri Business Analyst 2017 Estimates and 2022 Projections

Educational Attainment, Age 25+

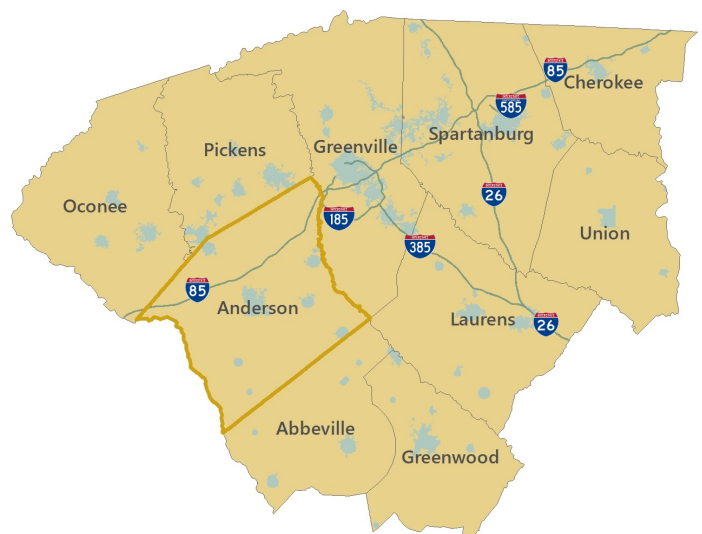


Source: Esri Business Analyst 2017 Estimates

Population by Race & Hispanic Origin

	2010	2017	2022
White	80.1%	79.2%	78.5%
Black	16.0%	15.9%	15.7%
American Indian/Alaska Native	0.3%	0.2%	0.2%
Asian	0.8%	1.0%	1.3%
Hawaiian/Pacific Islander	0.0%	0.0%	0.0%
Some Other Race	1.3%	1.7%	2.0%
Two or More Races	1.5%	1.9%	2.2%
Hispanic Origin (Any Race)	2.9%	3.8%	4.7%

Source: US Census Bureau, 2010 Census; Esri Business Analyst 2017 Estimates and 2022 Projections



Median Household Income

	2017	2022
Anderson County	\$47,356	\$54,299
Upstate SC	\$46,793	\$53,239
South Carolina	\$48,678	\$54,740

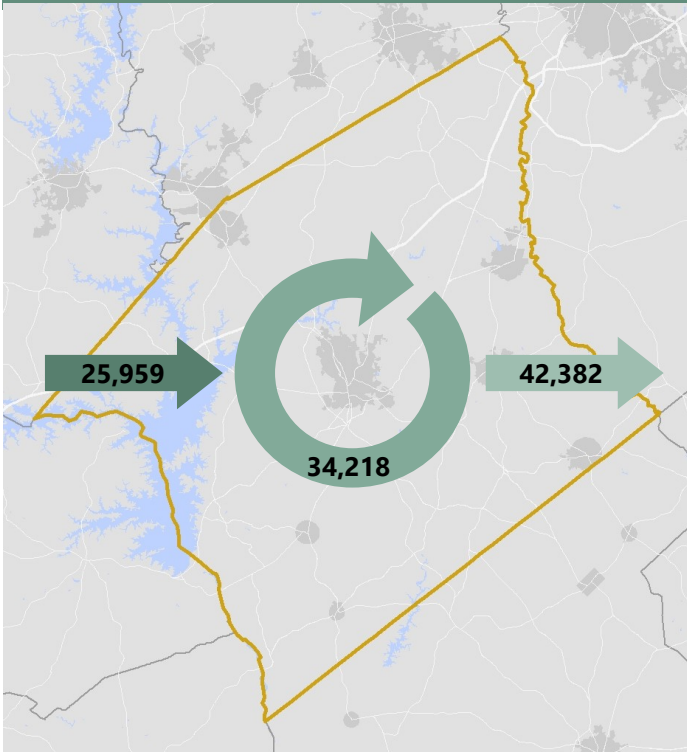
Source: Esri Business Analyst 2017 Estimates and 2022 Projections

Per Capita Income

	2017	2022
Anderson County	\$24,735	\$28,540
Upstate SC	\$25,319	\$28,784
South Carolina	\$26,262	\$29,962

Source: Esri Business Analyst 2017 Estimates and 2022 Projections

Worker Inflow/Outflow



2014

Live and Work in Anderson County	34,218
Commute Into Anderson County	25,959
Commute Out of Anderson County	42,382

Source: US Census Bureau, OnTheMap Application and LEHD Origin-Destination Employment Statistics (2002-2014)

Employment by Industry

NAICS	Industry Description	2017 Jobs
11, 21	Natural Resources & Mining	1,724
23	Construction	4,135
31	Manufacturing	14,534
22, 42, 44, 48	Trade, Transportation, & Utilities	16,346
51	Information	734
52, 53	Financial Activities	4,982
54, 55, 56	Professional & Business Services	9,542
61, 62	Education & Health Services	8,602
71, 72	Leisure & Hospitality	8,213
81	Other Svcs (except Government)	6,030
90	Government	13,150

Source: Emsi 2017.1

Gross Retail Sales (x\$1,000)

FY 2009-10	\$4,452,942
FY 2010-11	\$5,035,547
FY 2011-12	\$6,083,678
FY 2012-13	\$5,959,404
FY 2013-14	\$5,864,365
FY 2014-15	\$5,831,423
FY 2015-16	\$5,635,213

Source: SC Department of Revenue

Top 5 Manufacturing Employers

Company	Employees	Primary Product(s)
Electrolux Home Products, Inc.	1,950	Refrigerators
Robert Bosch Corporation	1,200	Automotive components (oxygen sensors)
Michelin North America, Inc.	990	Rubber tires
Glen Raven Custom Fabrics, LLC	600	Outdoor performance fabrics
Orian Rugs	550	Area rugs and yarns

Source: SC Appalachian Council of Governments and Anderson County Office of Economic Development

Transportation

Interstate Access	I-85
Nearest Commercial Airport	Greenville-Spartanburg International
Airlines	Allegiant Air, American Airlines, Delta, Southwest Airlines, United Airlines
Nearest Civil Airport	Anderson Regional Airport
Inland Port Access	45 miles from the City of Anderson to SC Inland Port
Coastal Port Access	212 miles from the City of Anderson to Port of Charleston
Rail Providers	CSX, Norfolk-Southern, Greenville & Western, Pickens, Piedmont & Northern

About Anderson County

Anderson County lies just along I-85 in the northwestern portion of upstate South Carolina, equidistant to Atlanta, GA and Charlotte, NC. The area, with one of the lowest costs of living in the United States, is a thriving industrial, commercial, and tourist center. With more than 15 universities and colleges within 50 miles of Anderson, there are many great higher education options for students. With all of these, Anderson County has the integrated resources available to help train and develop a highly skilled workforce with the prestigious education and training programs of institutions including Anderson University, Clemson University, and Tri County Technical College. Anderson County is also home to 55,950-acre Lake Hartwell, a U.S. Army Corps of Engineers lake with nearly 1,000 miles of shoreline for residential and recreational use. Its communities have a small-town feel that make people want to stay. From a temperate Southern climate and Lake Hartwell to leading universities and a variety of arts programs, Anderson County offers an unmatched combination of quality of life features that makes for an ideal location for all of its citizens.

Economic Development Contacts

Anderson County Office of Economic Development Burriss Nelson, Director	(864) 260-4386 www.andersoncountysc.org/economic
Upstate SC Alliance John Lummus, President/CEO	(864) 283-2300 www.upstatescalliance.com

Additional Resources

www.andersoncountysc.org
www.visitanderson.com
www.andersonscchamber.com
www.andersonlibrary.org
www.southcarolinaparks.com
www.sciway.net

Produced By

SC Appalachian Council of Governments
30 Century Circle (PO Box 6668, 29606)
Greenville, SC 29607
Web: www.scacog.org
Phone: (864) 242-9733

